

July 28, 2011

CONTACT: Marcia McAllister  
T: 703-572-0506  
C: 571-730-9117  
[marcia.mcallister@dullesmetro.com](mailto:marcia.mcallister@dullesmetro.com)

## **Important Lane Closures for July 31-August 6**

### **Eastbound Dulles International Airport Access Highway (DIAAH) to Close Overnight Friday and Saturday Nights; Detour on to Westbound Lane**

The eastbound lanes of the Dulles International Airport Access Highway (DIAAH) will be closed overnights Friday, Aug. 5 – Saturday, Aug. 6, from approximately 8 p.m. to 7 a.m.

The closing is necessary because rail construction crews will be working on a large concrete structure that will straddle two piers on each side of the eastbound DIAAH. **The exit to Route 7 (Leesburg Pike) will remain open.**

This DIAAH road closure will be implemented as follows. All times are approximate:

- 7 p.m. – The left lane of the westbound DIAAH will close near Route 7.
- 7:30 p.m. – The right lane of the eastbound DIAAH also will close near Route 7.
- 8 p.m. – All eastbound DIAAH traffic will be diverted on to a single westbound lane. At this time, westbound DIAAH will be two-way traffic.
- Closures will be picked up in reverse order, to be completed by 7 a.m. the following mornings.

The eastbound Dulles Toll Road (Route 267) will remain open next week.

### **Bridge Construction over Westpark Drive/Gosnell Road at Leesburg Pike (Route 7); Multiple Overnight Closures and Detours Required**

Cranes are constructing bridge segments over the Westpark Drive/Gosnell Road intersection with Leesburg Pike (Route 7).

Overnight thru traffic along both directions of Leesburg Pike (Route 7) still will be open, but left turns on to Westpark or Gosnell will not be allowed. For safety reasons, thru traffic on Westpark/Gosnell will be prohibited, and will be detoured by using Route 7 as follows:

- Southbound Westpark Drive thru traffic and motorists wanting to turn left on to eastbound Leesburg Pike will need to turn right on to westbound Leesburg Pike, then U-turn at either Spring Hill Road or Tyco Road, and continue on eastbound Leesburg Pike towards Gosnell Road.
- Northbound Gosnell Road thru traffic and motorists wanting to turn left on to westbound Leesburg Pike will need to turn right on to eastbound Leesburg Pike, pass under Route 123, turn



left on International Drive, left on Chain Bridge Road (Route 123), then take the exit ramp to Route 7 to turn right on Westpark Drive.

Weather permitting, these closures will be in place from 11 p.m. to 5 a.m. Sundays through Fridays for approximately the next four to six weeks.

### **Lane Closures of I-495 at Route 123 Continue**

Multiple overnight lane closures on both directions of I-495 at Route 123 are set to continue next week.

The ramp from southbound Route 123 to southbound I-495 is also expected to be closed Sunday through Tuesday nights from 11 p.m. to 5 a.m. To access the on-ramp, drivers can stay on Route 123 south, turn right on International Drive, right on Galleria Drive, right on Tysons Boulevard, then a slight left on to northbound Route 123 to make an immediate right on to the ramp to southbound Route 123.

### **Full Closures of Eastbound Tysons Boulevard Planned for Overnights Next Week**

Dulles Corridor Metrorail Project crews plan to close the eastbound lanes of Tysons Boulevard from Galleria Drive to Route 123 (Chain Bridge Road) overnight Monday, Aug. 1 through Friday, Aug. 5, for pier and station work. In addition, the turn lanes from Galleria Drive and Route 123 on to eastbound Tysons Boulevard will be closed.

These closures will be in place from 11 p.m. to 5 a.m. each night. Westbound Tysons Boulevard traffic will remain open.

Thru traffic on eastbound Tysons Boulevard toward Route 123 will be detoured as follows:

- Left on Galleria Drive/Westpark Drive
- Left on Westbranch Drive
- Right on Tysons Boulevard
- Left on International Drive to access Route 123

An alternate route for hotels and businesses along Tysons Boulevard would be to turn left on to westbound Tysons Boulevard, then left on International Drive. **Note:** Southbound Galleria Drive only allows a right-turn on to International Drive and thus does not access Route 123.


### **Utility Work on Eastbound Dulles Connector Road (Route 267) near Idylwood Road**

Crews will be working on a utility duct bank along the eastbound Dulles Connector Road (Route 267) for a 1,500-foot stretch east of Idylwood Road during the overnight hours Monday through Friday next week.

The left thru lane of the Connector Road will be closed from 9:30 p.m. to 5 a.m. Monday through Thursday nights, and from 9:30 p.m. to 9 a.m. on Friday night. Police will be onsite for motorist safety.

### **Reminder: Paving Operations along Route 123 Next Week**

Dulles Corridor Metrorail Project subcontract crews are performing a large amount of pavement restoration along Route 123 from Scotts Crossing Road to the Tysons Galleria area in the overnight



METROPOLITAN WASHINGTON  
AIRPORTS AUTHORITY  
WWW.MWAA.COM

hours Sunday through Friday. Old Meadow Road, Tysons Boulevard and Galleria Drive also will be restored. Detours will be necessary.

Weather permitting, the paving is scheduled to occur between 10 p.m. and 5 a.m. on weeknights. Friday night work will complete by 7 a.m. on Saturday.

**Noise warning:** Every effort will be made to minimize the noise associated with this work. **However, paving is an extremely dangerous activity and will require the full use of backup alarms to ensure workers' safety.**

### **Flagging Operation at Magarity/Olney Intersection Continues**

Flaggers will be directing thru traffic at the Magarity Road/Olney Road intersection in Falls Church as crews continue restoration of the curb line and gutter, and installation of a new storm drainage pipe.

This work will reduce thru traffic to one lane on each road from Monday, Aug. 1 to Thursday, Aug. 4, from 9:30 a.m. to 3:30 p.m., and 9:30 a.m. to noon on Friday, Aug. 5.

Private entrances and driveways will be accessible at all times. Signage will be installed warning drivers that the flaggers and one-lane traffic are ahead. Drivers are urged to use extreme caution when traveling through this intersection.

<><><><><>

The following lane, ramp and shoulder closures have been approved for the week of July 31, 2011. All closures are weather pending and subject to change.

### **Interstate 495 North Night Work**

When: Wednesday, Aug. 3 – Thursday, Aug. 4, 11 p.m. to 5 a.m.  
Friday, Aug. 5, 10:30 p.m. to 7 a.m.  
Saturday, Aug. 6, 10 p.m. to 9 a.m.

What: Two left thru lanes closed

Where: **From 1,000 feet south of Leesburg Pike (Route 7) to Route 123**

Why: Overhead bridge work

Police: Onsite for motorist safety

Note: Brief, 15-minute maximum total road closures may be necessary to move equipment

### **Interstate 495 South Night Work**

When: Sunday, July 31 – Tuesday, Aug. 2, 11 p.m. to 5 a.m.


What: Three right thru lanes closed

Where: **From Old Dominion Drive to Route 123**

Why: Overhead bridge work

Police: Onsite for motorist safety

Note: Brief, 15-minute maximum total road closures may be necessary to move equipment



When: Wednesday, Aug. 3 – Thursday, Aug. 4, 11 p.m. to 5 a.m.

Friday, Aug. 5, 10:30 p.m. to 7 a.m.

Saturday, Aug. 6, 10 p.m. to 9 a.m.

What: Three left thru lanes closed

Where: **From Old Dominion Drive to Route 123**

Why: Overhead bridge work

Police: Onsite for motorist safety

Note: Brief, 15-minute maximum total road closures may be necessary to move equipment

### **Interstate 66 West Day and Night Work**

When: Monday, Aug. 1 – Thursday, Aug. 4, 9:30 a.m. to 3:30 p.m.

Friday, Aug. 5, 9:30 a.m. to noon

What: Left thru lane closed

Where: **From Great Falls Street to 400 feet west of the Dulles Connector Road (Route 267)**

Why: Orange Line and retaining wall work

When: Tuesday, Aug. 2 – Wednesday, Aug. 3, 9:30 p.m. to 5 a.m.

What: Right thru lane closed

Where: **From Great Falls Street to the Dulles Connector Road (Route 267) split**

Why: Reopen construction entrance

Police: Onsite for motorist safety

### **Interstate 66 East Day Work**

When: Monday, Aug. 1 – Thursday, Aug. 4, 9:30 a.m. to 3:30 p.m. and 9:30 p.m. to 5 a.m.

Friday, Aug. 5, 9:30 a.m. to noon and 10 p.m. to 9 a.m.

What: Left thru lane closed

Where: **From 1,500 feet west of the eastbound Dulles Connector Road (Route 267) overpass to Great Falls Street**

Why: Orange Line and retaining wall work

### **Dulles Connector Road (Route 267) West Night Work**

When: Tuesday, Aug. 2 – Wednesday, Aug. 3, 9:30 p.m. to 5 a.m.

What: Left thru lane closed

Where: **From the westbound I-66/Dulles Connector Road (Route 267) split to 500 feet west of Idylwood Road**

Why: Reopen construction entrance

Police: Onsite for motorist safety

### **Dulles Connector Road (Route 267) East Night Work**

When: Monday, Aug. 1 – Thursday, Aug. 4, 9:30 p.m. to 5 a.m.



Friday, Aug. 5, 9:30 p.m. to 9 a.m.

What: Left thru lane closed

Where: **For a 1,500-foot stretch east of Idylwood Road**

Why: Utility work

Police: Onsite for motorist safety

### **Dulles International Airport Access Highway (DIAAH) West Day and Night Work**

When: Friday, Aug. 5 – Saturday, Aug. 6, 7 p.m. to 7 a.m.

What: Left lane closed

Where: **From 1,500 feet east of Leesburg Pike (Route 7) to mile marker 11.0**

Why: Overhead concrete work

Police: Onsite for motorist safety

Note: This closure is the first of a gradual closure that is listed above; the westbound DIAAH will become two-way traffic when the eastbound DIAAH closes

When: Monday, Aug. 1 – Friday, Aug. 5, 8 a.m. to 2 p.m.

What: Left lane closed

Where: **Between mile markers 6.9 (W&OD Trail) and 6.0 (Wiehle Avenue Station)**

Why: Station work

When: Monday, Aug. 1 – Friday, Aug. 5, 8 a.m. to 2 p.m.

What: Left lane closed

Where: **Between mile markers 9.0 and 8.7 (Difficult Run)**

Why: Concrete placement

### **Dulles International Airport Access Highway (DIAAH) East Day and Night Work**

When: Friday, Aug. 5 – Saturday, Aug. 6, 7:30 p.m. to 7 a.m.

What: Road closed (***Detour: Traffic will be directed across the median on to the westbound DIAAH, which will be converted to two-way traffic***)

Where: **Between mile markers 10.6 and 11.0**

Why: Overhead concrete work

Police: Onsite for motorist safety

Note: This closure is part of a gradual closure that is listed above; the westbound DIAAH will become two-way traffic when the eastbound DIAAH closes

When: Monday, Aug. 1 – Friday, Aug. 5, 9:30 a.m. to 3:30 p.m.

What: Left lane closed

Where: **Between mile markers 6.0 (Wiehle Avenue Station) and 6.9 (W&OD Trail)**

Why: Station work

When: Monday, Aug. 1 – Friday, Aug. 5, 9:30 a.m. to 3:30 p.m.

What: Left lane closed

Where: **Between mile markers 8.7 (Difficult Run) to 9.0**



Why: Concrete placements

### **Dulles Toll Road (Route 267) East Night Work**

When: Friday, Aug. 5 – Saturday, Aug. 6, 7 p.m. to 5 a.m.

What: Road closed (***Detour: Traffic will be directed across the median on to a single lane of the eastbound DIAAH***)

Where: **Between mile markers 9.8 (2,000 feet west of Trap Road) and 11.3**

Why: Overhead concrete work

Police: Onsite for motorist safety

Note: This closure is part of a gradual closure that is listed above; the left three lanes will close at 8 p.m., followed by the full closure and detour by 10 p.m.

### **Ramp Closures and Other Night Work**

When: Sunday, July 31 – Tuesday, Aug. 2, 11 p.m. to 5 a.m.

What: Ramp closed (***Detour: Continue on southbound Route 123, turn right on International Drive, right on Galleria Drive, right on Tysons Boulevard, then slight left to an immediate right on to the ramp to southbound I-495***)

Where: **Ramp from southbound Route 123 to southbound I-495**

Why: Overhead bridge construction

Police: Onsite for motorist safety

When: Monday, Aug. 1 – Wednesday, Aug. 3, 9 p.m. to 5 a.m.

What: Partial ramp closure (***No detour required***)

Where: **Ramp from the eastbound Dulles Toll Road (Route 267) to westbound Leesburg Pike (Route 7)**

Why: Ramp narrowing

Police: Onsite for motorist safety

When: Tuesday, Aug. 2, 10 p.m. to 5 a.m.

What: Ramp closed (***Detour: Turn right on Tyco Road, left on Spring Hill Road, follow Spring Hill Road left at the intersection, then slight right on to the on-ramp to the eastbound Dulles Toll Road (Route 267)***)

Where: **Ramp from westbound Leesburg Pike (Route 7) to eastbound Dulles Toll Road (Route 267)**

Why: Road shift

Police: Onsite for motorist safety

### **Chain Bridge Road (Route 123) South Night Work**

When: Monday, Aug. 1 – Thursday, Aug. 4, 10 p.m. to 5 a.m.

What: Two right thru lanes closed

Where: **From I-495 to Tysons Boulevard**

Why: Pavement restoration

Police: Onsite for motorist safety



METROPOLITAN WASHINGTON  
AIRPORTS AUTHORITY  
WWW.MWAA.COM

### **Dolley Madison Boulevard (Route 123) North Night Work**

When: Monday, Aug. 1 – Friday, Aug. 5, 9:30 p.m. to 5 a.m.

What: Left turn lane closed (*Detour: Turn right on to Ring Road, right on International Drive, right on Galleria Drive to access Tysons Boulevard*)

Where: **At Tysons Boulevard**

Why: Overhead bridge construction

Police: Onsite for motorist safety

When: Wednesday, Aug. 3 – Thursday, Aug. 4, 9 p.m. to 5 a.m.

Friday, Aug. 5, 9 p.m. to 7 a.m.

What: Two left turn lanes closed (*Detour: Continue on northbound Route 123, left on to Scotts Crossing Road to access Capital One alternate entrance*)

Where: **From Scotts Crossing Road to I-495**

Why: Pavement restoration

Police: Onsite for motorist safety

### **Dolley Madison Boulevard (Route 123) South Night Work**

When: Monday, Aug. 1 – Wednesday, Aug. 3, 10 p.m. to 5 a.m.

What: Two right thru lanes and right-turn lane closed

Where: **From Scotts Crossing Road to I-495**

Why: Pavement restoration

Police: Onsite for motorist safety

### **F-773 Frontage Road Night Work**

When: Monday, Aug. 1 – Thursday, Aug. 4, 9:30 p.m. to 5 a.m.

Friday, Aug. 5, 9:30 p.m. to 9 a.m.

What: Road closed

Where: **From International Drive to the exit ramp from Route 123 south to Route 7**

Why: Pavement restoration

Police: Onsite for motorist safety

### **Galleria Drive North Night Work**

When: Monday, Aug. 1 – Thursday, Aug. 4, 10 p.m. to 2 a.m.

Friday, Aug. 5, 10:30 a.m. to 2 a.m.

What: Leftmost thru lane and left turn lanes closed


Where: **From International Drive to Tysons Boulevard**

Why: Pavement restoration

Police: Onsite for motorist safety

Note: End times are estimate

When: Monday, Aug. 1 – Thursday, Aug. 4, 2 a.m. to 5 a.m.



Friday, Aug. 5, 2 a.m. to 7 a.m.

What: Two thru lanes and right turn lane closed

Where: **From International Drive to Tysons Boulevard**

Why: Pavement restoration

Police: Onsite for motorist safety

Note: Start times are estimate

When: Monday, Aug. 1 – Friday, Aug. 5, 11 p.m. to 5 a.m.

What: Right turn lane closed (***Detour: Tysons Boulevard traffic will continue on Galleria Drive/Westpark Drive, left on Westbranch Drive, right on Tysons Boulevard, left on International Drive to access Chain Bridge Road (Route 123)***)

Where: **At Tysons Boulevard**

Why: Overhead bridge work

Police: Onsite for motorist safety

### **Galleria Drive South Night Work**

When: Monday, Aug. 1 – Thursday, Aug. 4, 10 p.m. to 2 a.m.

Friday, Aug. 5, 10:30 p.m. to 2 a.m.

What: Thru lane and two rightmost left turn lanes closed

Where: **From Westpark Drive to Tysons Boulevard**

Why: Pavement restoration

Police: Onsite for motorist safety

Note: End times are estimate

When: Monday, Aug. 1 – Thursday, Aug. 4, 2 a.m. to 5 a.m.

Friday, Aug. 5, 2 a.m. to 7 a.m.

What: Two rightmost left turn lanes closed

Where: **From Westpark Drive to Tysons Boulevard**

Why: Pavement restoration

Police: Onsite for motorist safety

Note: Start times are estimate

When: Monday, Aug. 1 – Friday, Aug. 5, 11 p.m. to 5 a.m.

What: Three left-turn lanes closed (***Detour: Turn right on Tysons Boulevard, left on International Drive to access Chain Bridge Road (Route 123)***)

Where: **From Jones Branch Drive to Tysons Boulevard**

Why: Overhead bridge and station work

Police: Onsite for motorist safety

### **Gosnell Road North Night Work**

When: Sunday, July 31 – Thursday, Aug. 4, 10 p.m. to 5 a.m.

Friday, Aug. 5, 10:30 p.m. to 7 a.m.



METROPOLITAN WASHINGTON  
AIRPORTS AUTHORITY

WWW.MWAA.COM

What: Two left turn lanes and thru lane closed (**Detour: Turn right on eastbound Leesburg Pike (Route 7) left on International Drive, left on Chain Bridge Road (Route 123), then take exit ramp to Route 7**)

Where: **For a 400-foot stretch south of Leesburg Pike (Route 7)**

Why: Overhead bridge construction

Police: Onsite for motorist safety

### **Leesburg Pike (Route 7) West Day and Night Work**

When: Sunday, July 31 – Thursday, Aug. 4, 10 p.m. to 5 a.m.

Friday, Aug. 5, 10:30 p.m. to 7 a.m.

What: Left turn lane closed (**Detour: Continue on westbound Route 7, U-turn at Spring Hill Road to access eastbound Route 7**)

Where: **At Gosnell Road**

Why: Overhead bridge work

Police: Onsite for motorist safety

When: Sunday, July 31 – Thursday, Aug. 4, 10 p.m. to 2 a.m.

Friday, Aug. 5, 10:30 p.m. to 2 a.m.

Saturday, Aug. 5, 10 p.m. to 2 a.m.

What: Left and center thru lanes and left-turn lane closed (**Detour: U-turn at Tyco Road on to eastbound Leesburg Pike (Route 7), turn right on Spring Hill Road**)

Where: **From Westpark Drive to 600 feet west of Spring Hill Road**

Why: Water main installation

Note: End times are estimated; may require brief road closure by police to switch traffic

When: Sunday, July 31 – Thursday, Aug. 4, 2 a.m. to 5 a.m.

Friday, Aug. 5, 2 a.m. to 7 a.m.

Saturday, Aug. 5, 2 a.m. to 9 a.m.

What: Right and center thru lanes closed

Where: **From Westpark Drive to 600 feet west of Spring Hill Road**

Why: Water main installation

Note: Start times are estimated; may require brief road closure by police to switch traffic

When: Monday, Aug. 1 – Thursday, Aug. 4, 9:30 a.m. to 3:30 p.m.

Friday, Aug. 5, 9:30 a.m. to noon

What: Left thru lane closed

Where: **From Tyco Road to the Dulles Toll Road (Route 267) overpass**

Why: Road work

When: Tuesday, Aug. 2, 10 p.m. to 2 a.m.


What: Right and center thru lanes closed

Where: **From Tyco Road to the Dulles Toll Road (Route 267) overpass**

Why: Road work

Police: Onsite for motorist safety

Note: End times are estimated



When: Tuesday, Aug. 2, 2 a.m. to 5 a.m.  
What: Left and center thru lanes closed  
Where: **From Tyco Road to the Dulles Toll Road (Route 267) overpass**  
Why: Road work  
Police: Onsite for motorist safety  
Note: Start times are estimated

#### **Leesburg Pike (Route 7) East Day and Night Work**

When: Sunday, July 31 – Thursday, Aug. 4, 10 p.m. to 5 a.m.  
Friday, Aug. 5, 10:30 p.m. to 7 a.m.  
What: Two left turn lanes closed (*Detour: Continue on Leesburg Pike, left on International Drive, left on southbound Chain Bridge Road (Route 123), then take exit ramp to Route 7*)  
Where: **At Westpark Drive/Gosnell Road**  
Why: Overhead bridge work  
Police: Onsite for motorist safety

When: Monday, Aug. 1 – Thursday, Aug. 4, 9:30 a.m. to 3:30 p.m.  
Friday, Aug. 5, 9:30 a.m. to noon  
What: Left thru lane closed  
Where: **From the Dulles Toll Road (Route 267) overpass to Tyco Road**  
Why: Road work

When: Monday, Aug. 1 – Thursday, Aug. 4, 9 p.m. to 2 a.m.  
Friday, Aug. 5 – Saturday, Aug. 6, 9:30 p.m. to 2 a.m.  
What: Left thru lane closed  
Where: **From the Dulles Toll Road (Route 267) overpass to Westwood Center Drive**  
Why: Road work  
Police: Onsite for motorist safety  
Note: End times are estimated

When: Monday, Aug. 1 – Thursday, Aug. 4, 2 a.m. to 5 a.m.  
Friday, Aug. 5 – Saturday, Aug. 6, 2 a.m. to 9 a.m.  
What: Right thru lane closed  
Where: **From the Dulles Toll Road (Route 267) overpass to Westwood Center Drive**  
Why: Road work  
Police: Onsite for motorist safety  
Note: Start times are estimated

#### **Magarity Road East Day Work**

When: Monday, Aug. 1 – Thursday, Aug. 4, 9:30 a.m. to 3:30 p.m.  
Friday, Aug. 5, 9:30 a.m. to noon  
What: Eastbound lane closed



METROPOLITAN WASHINGTON  
AIRPORTS AUTHORITY

[WWW.MWAA.COM](http://WWW.MWAA.COM)

Where: **From Olney Road to the Dulles Toll Road (Route 267) overpass**

Why: Curb and gutter work

Note: Flagger will direct thru traffic

### **Old Meadow Road Night Work**

When: Monday, Aug. 1 – Wednesday, Aug. 3, 9:30 p.m. to 5 a.m.

What: Left turn lane closed

Where: **From Colshire Meadow Drive to Route 123 (Dolley Madison Boulevard)**

Why: Pavement restoration

Police: Onsite for motorist safety

Note: Turns will be allowed from center lane

### **Olney Road North Day Work**

When: Monday, Aug. 1 – Thursday, Aug. 4, 9:30 a.m. to 3:30 p.m.

Friday, Aug. 5, 9:30 a.m. to noon

What: Northbound lane closed

Where: **From 75 feet east of Magarity Road to Magarity Road**

Why: Curb and gutter work

Note: Flagger will direct thru traffic

### **Tyco Road North Day Work**

When: Monday, Aug. 1 – Thursday, Aug. 4, 9:30 a.m. to 3:30 p.m.

Friday, Aug. 5, 9:30 a.m. to noon

What: Right thru lane closed

Where: **For a 3,000-foot stretch north of Leesburg Pike (Route 7)**

Why: Utility work

### **Tyco Road South Day Work**

When: Monday, Aug. 1 – Thursday, Aug. 4, 9:30 a.m. to 3:30 p.m.

Friday, Aug. 5, 9:30 a.m. to noon

What: Right thru lane closed

Where: **For a 1,000-foot stretch south of Spring Hill Road**

Why: Utility work

### **Tysons Boulevard West Night Work**

When: Monday, Aug. 1 – Thursday, Aug. 4, 10 p.m. to 5 a.m.

Friday, Aug. 5, 10:30 p.m. to 7 a.m.

What: Left turn lanes closed

Where: **From Route 123 (Chain Bridge Road) to Galleria Drive**

Why: Pavement Restoration



Police: Onsite for motorist safety

### **Tysons Boulevard East Night Work**

When: Monday, Aug. 1 – Thursday, Aug. 4, 10 p.m. to 5 a.m.  
Friday, Aug. 5, 10:30 p.m. to 7 a.m.

What: Rightmost left turn lane and right turn lane closed

Where: **From Galleria Drive to Route 123 (Chain Bridge Road)**

Why: Pavement Restoration

Police: Onsite for motorist safety

When: Monday, Aug. 1 – Friday, Aug. 5, 11 p.m. to 5 a.m.

What: Road closed (*Detour: Turn left on Galleria Drive/Westpark Drive, left on Westbranch Drive, right on Tysons Boulevard, left on International Drive, to access Route 123*)

Where: **For a 1,100-foot stretch west of Galleria Drive**

Why: Overhead bridge and station work

Police: Onsite for motorist safety

When: Monday, Aug. 1—Wednesday, Aug. 3, 10 p.m. to 5 a.m.

What: Right thru lane and right turn lane to Galleria Drive closed

Where: **From Westbranch Drive to Galleria Drive**

Why: Pavement restoration

Police: Onsite for motorist safety

### **Westpark Drive South Night Work**

When: Sunday, July 31 – Thursday, Aug. 4, 10 p.m. to 5 a.m.  
Friday, Aug. 5, 10:30 p.m. to 7 a.m.

What: Two left turn lanes and single thru lane to Gosnell Road closed (*Detour: Turn right on Leesburg Pike (Route 7), U-turn at Spring Hill Road to access eastbound Leesburg Pike*)

Where: **For a 700-foot stretch north of Leesburg Pike**

Why: Overhead bridge construction

Police: Onsite for motorist safety

Access to all businesses in the construction areas along Routes 7 and 123 is maintained throughout the work periods.

Motorists should stay alert, use extreme caution, and be prepared to allow extra time or alter their travel along these roads.

A 24/7 emergency hotline is available for construction-related issues: 877-585-6789. For general project information: [www.dullesmetro.com](http://www.dullesmetro.com) or 703-572-0506.